






Legend

-  Surface Water Control Area
-  Groundwater Control Area
-  Watershed Boundaries
-  Natural Resources District Boundaries
-  River

Groundwater Control Area

Surface Water Control Area

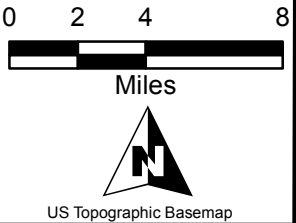


Figure 2 Detailed Location Map of the Groundwater and Surface Water Control Areas

