















LEGEND

-  Group Shelter (with electricity)
-  Picnic Shelters
-  Drinking Water
-  Parking Area
-  Trail Mileage Markers
-  Restrooms
-  BCycle
-  Winter Sports Hill
-  Dog Park
-  Playground
-  Boat Ramp
-  Roadways
-  Paved Trails
-  Nature Trails

LAKE DEPTHS (FEET)

- 0-2
- 2-4
- 4-6
- 6-8
- 8-10
- 10-12
- 12-14
- 14-16
- 16-18
- 18-20
- 20-22
- 22-24
- 24-26

Safety Rules

Please, for everyone's safety and enjoyment, observe all rules and regulations. Safety regulations are posted throughout the area.

Have a good time at Chalco Hills/Wehrspann Lake, but please remember:

- Fires are only permitted in the outdoor grills provided.
- No wake boating.
- Life preservers should be worn at all times when on the water.
- Head for the closest shore if bad weather threatens.
- Obey all state fishing regulations.
- No hunting or trapping permitted.
- Pets must be kept under physical restraint at all times.
- Vehicles must stay on designated roads and parking areas.
- Please don't litter, containers are provided for trash.
- No alcoholic beverages allowed.
- Open 6 a.m. - 10 p.m.
- No drones

Dam and Reservoir Statistics

Type:	Earthen Dam
Height:	60 feet
Length:	1,800 feet
Normal pool:	1095.8 msl
Flood pool:	1120 msl
Surface acres at normal pool:	245 acres
Shoreline miles at normal pool:	5 miles
Watershed acres:	13.1 square miles
Land area:	940 acres
Total area:	1,185 acres
Trees planted:	90,000 of 80 varieties

SCAN QR CODE
FOR INTERACTIVE
PARK MAP

