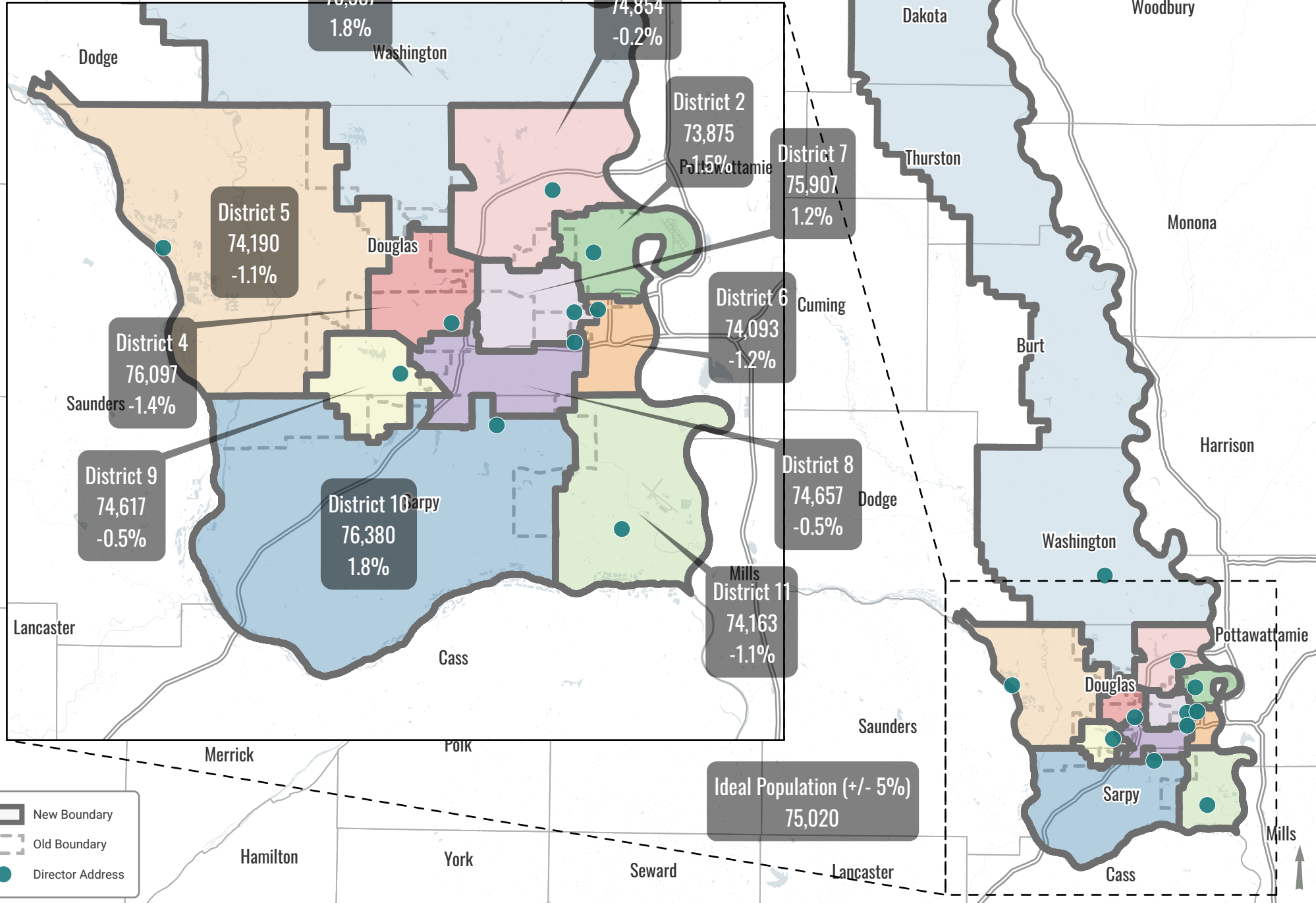
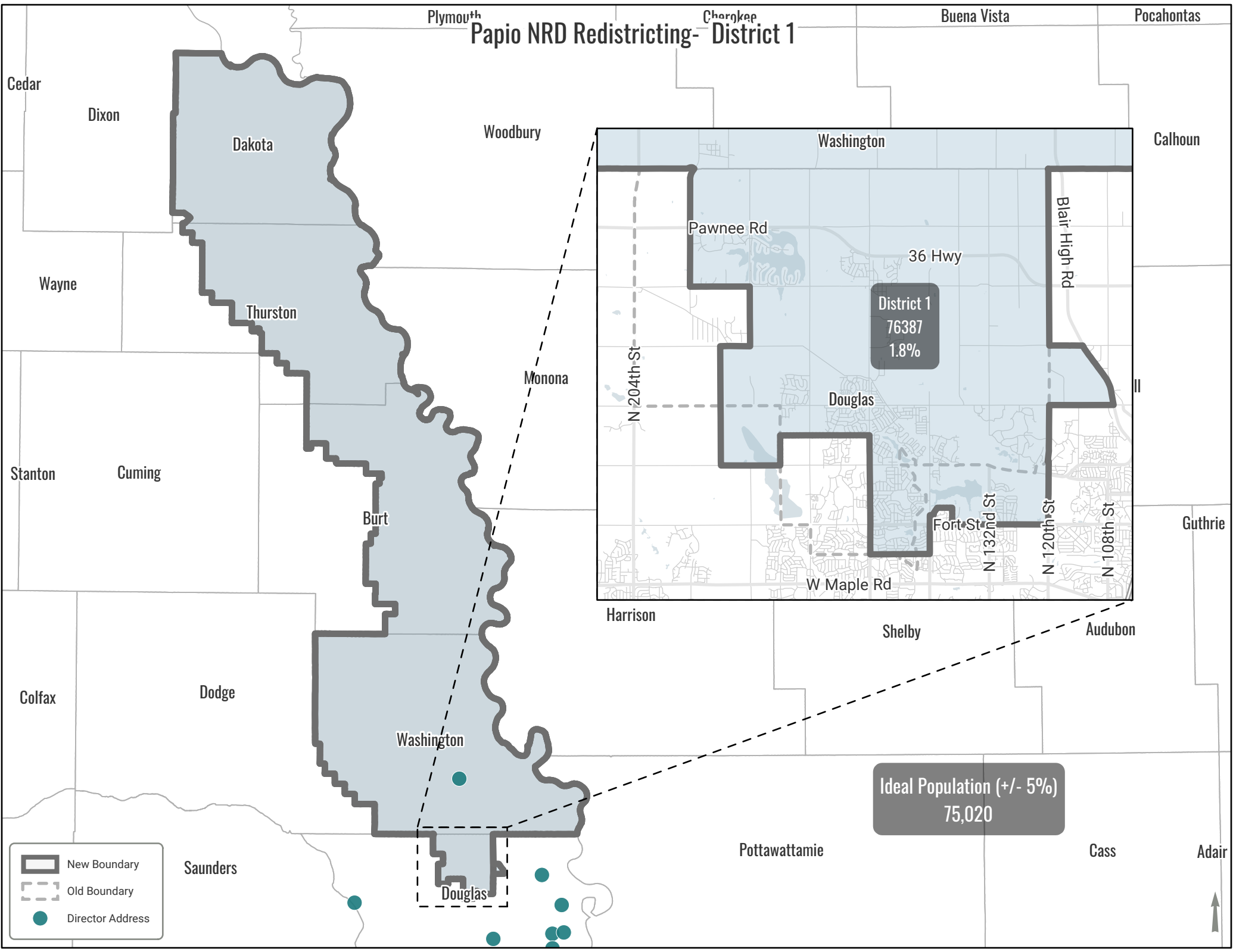





Papio NRD Redistricting Scenario



Papio NRD Redistricting - District 1

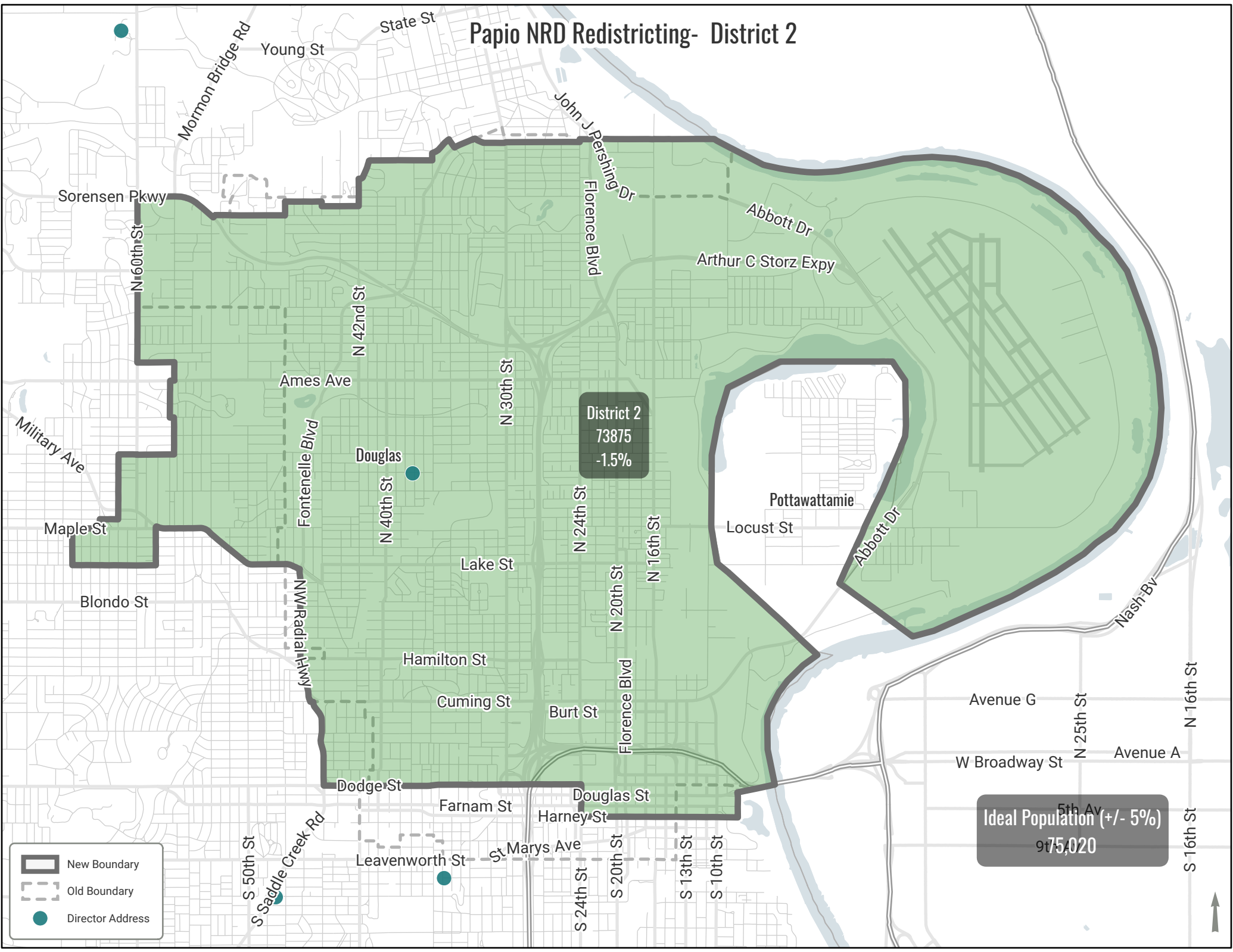



 New Boundary
 Old Boundary
 Director Address


Ideal Population (+/- 5%)
75,020


District 1
76387
1.8%

Papio NRD Redistricting- District 2



 New Boundary

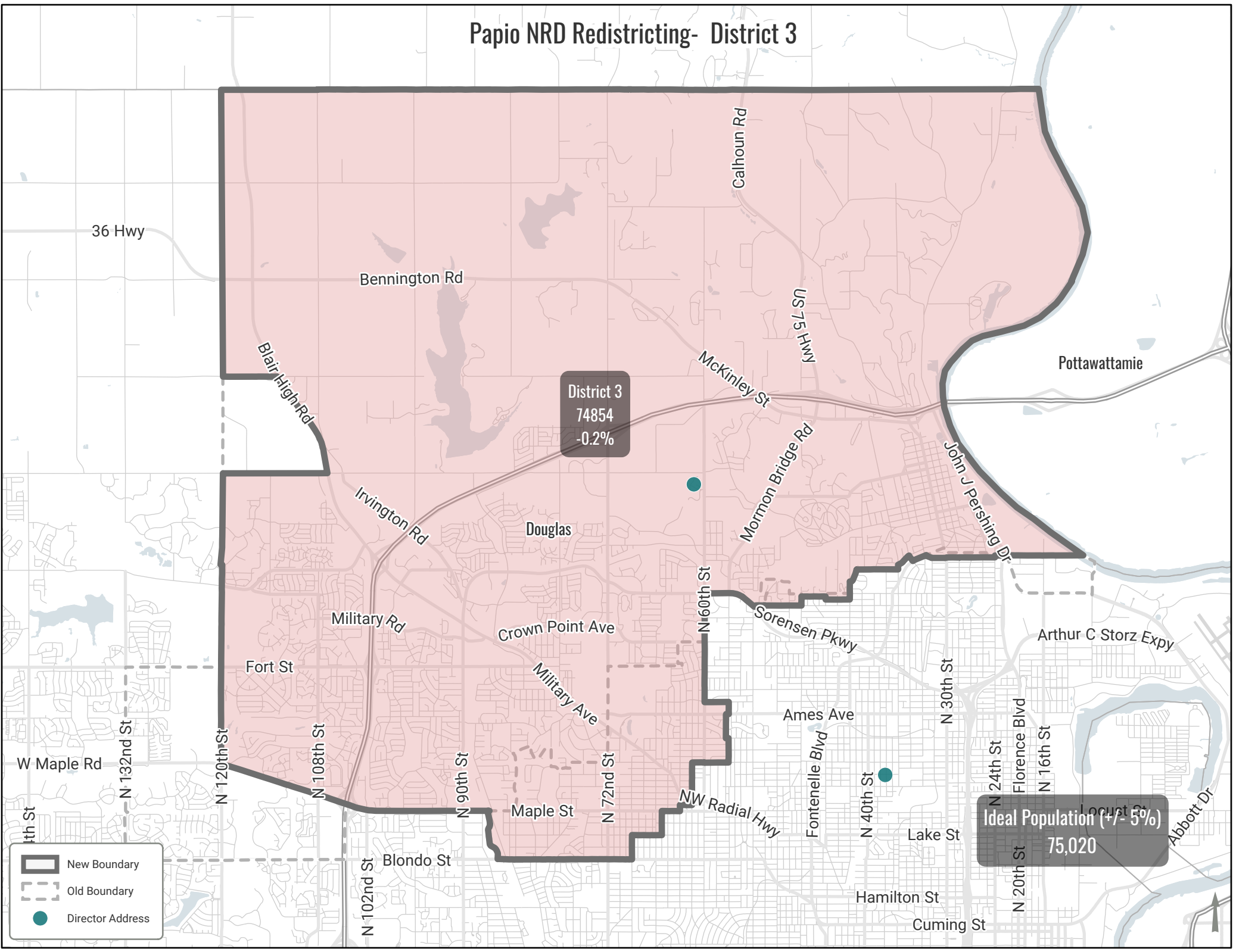
 Old Boundary

 Director Address

Ideal Population (+/- 5%)
97,5020




District 2
73875
-1.5%

Papio NRD Redistricting- District 3



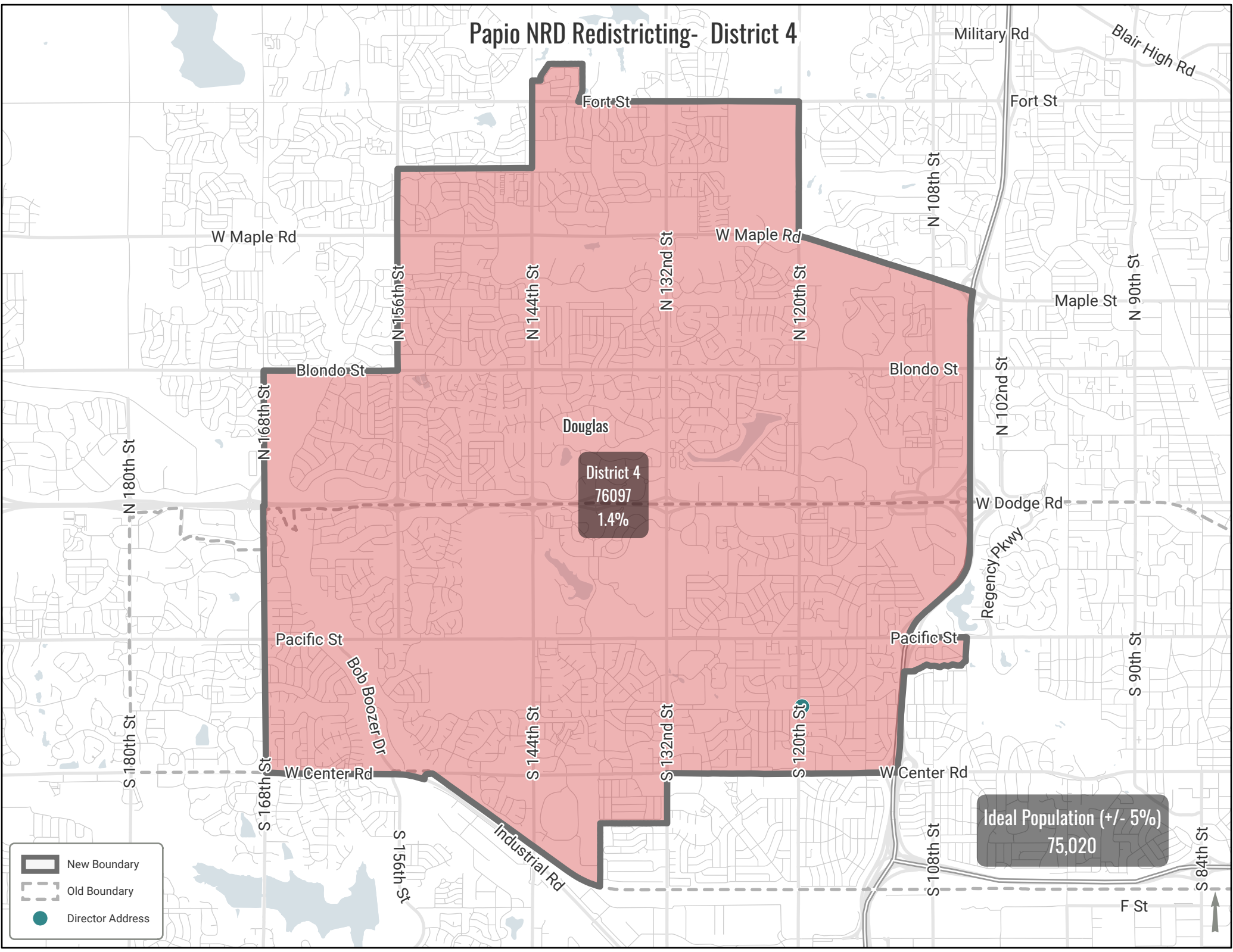
District 3
74854
-0.2%

Ideal Population (+/- 5%)
75,020

-  New Boundary
-  Old Boundary
-  Director Address






Papio NRD Redistricting- District 4

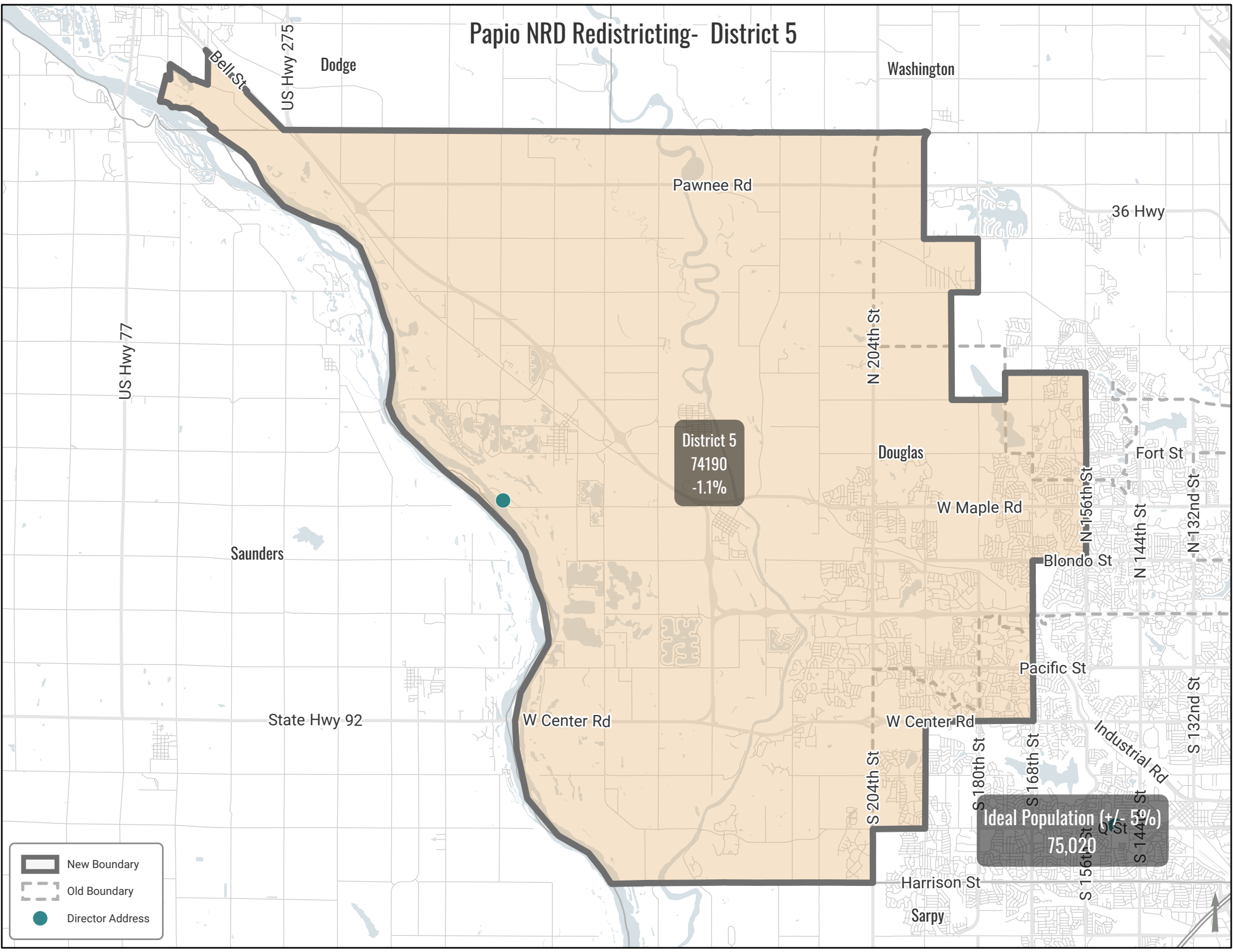


District 4
76097
1.4%

Ideal Population (+/- 5%)
75,020




-  New Boundary
-  Old Boundary
-  Director Address

Papio NRD Redistricting- District 5



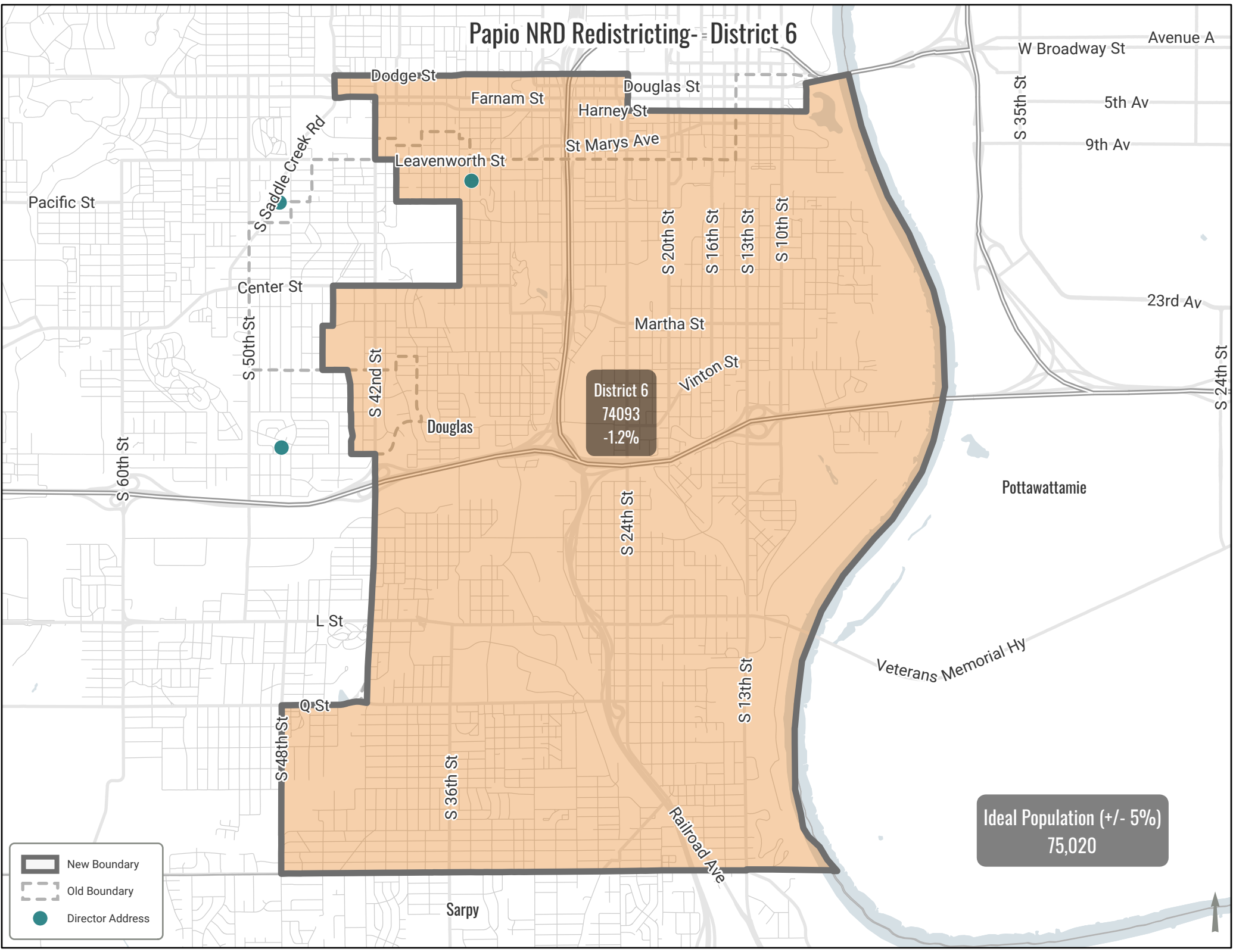
District 5
74190
-1.1%

Ideal Population (+/- 5%)
75,020

-  New Boundary
-  Old Boundary
-  Director Address






Papio NRD Redistricting - District 6

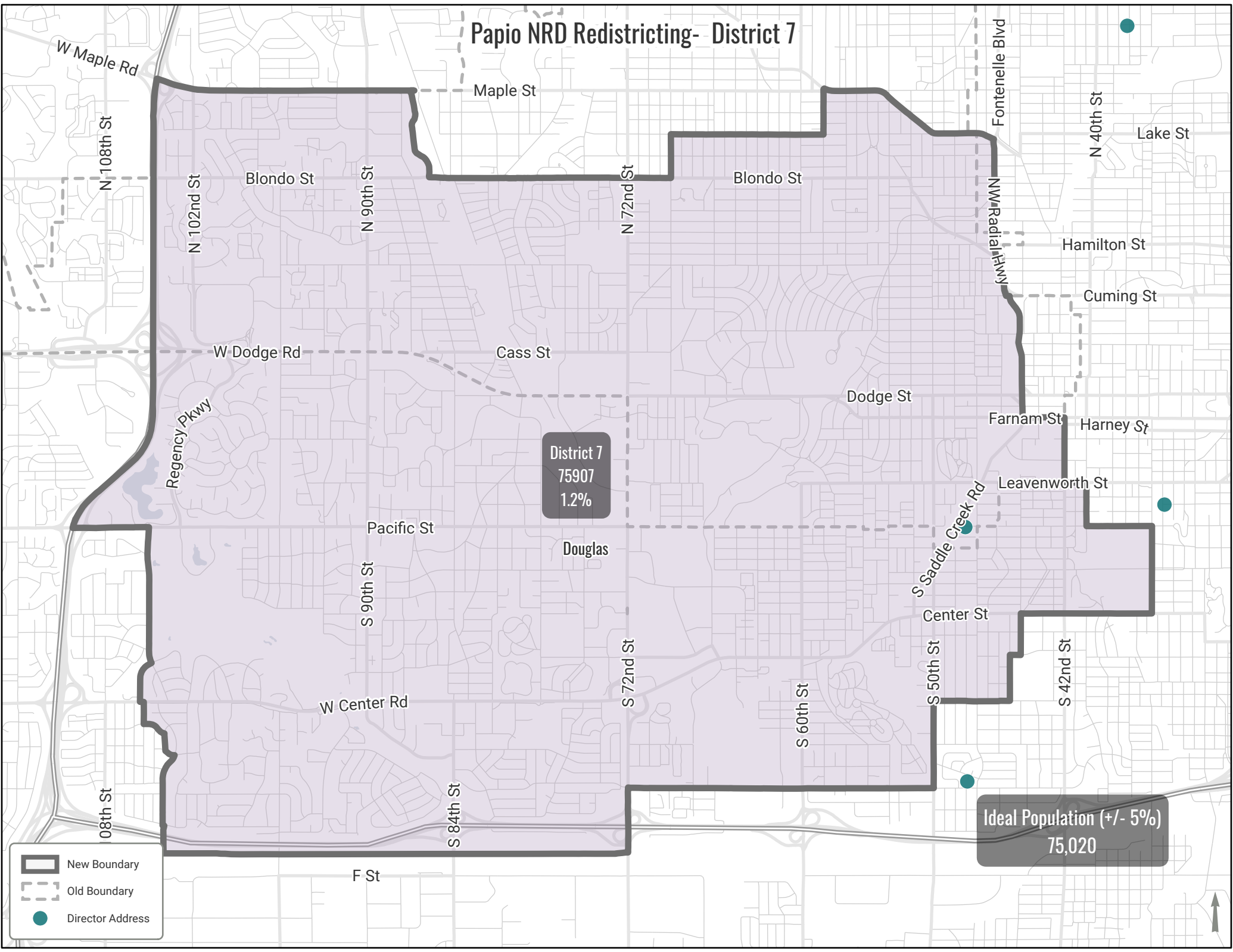


District 6
74,093
-1.2%

Ideal Population (+/- 5%)
75,020

-  New Boundary
-  Old Boundary
-  Director Address

Papio NRD Redistricting- District 7



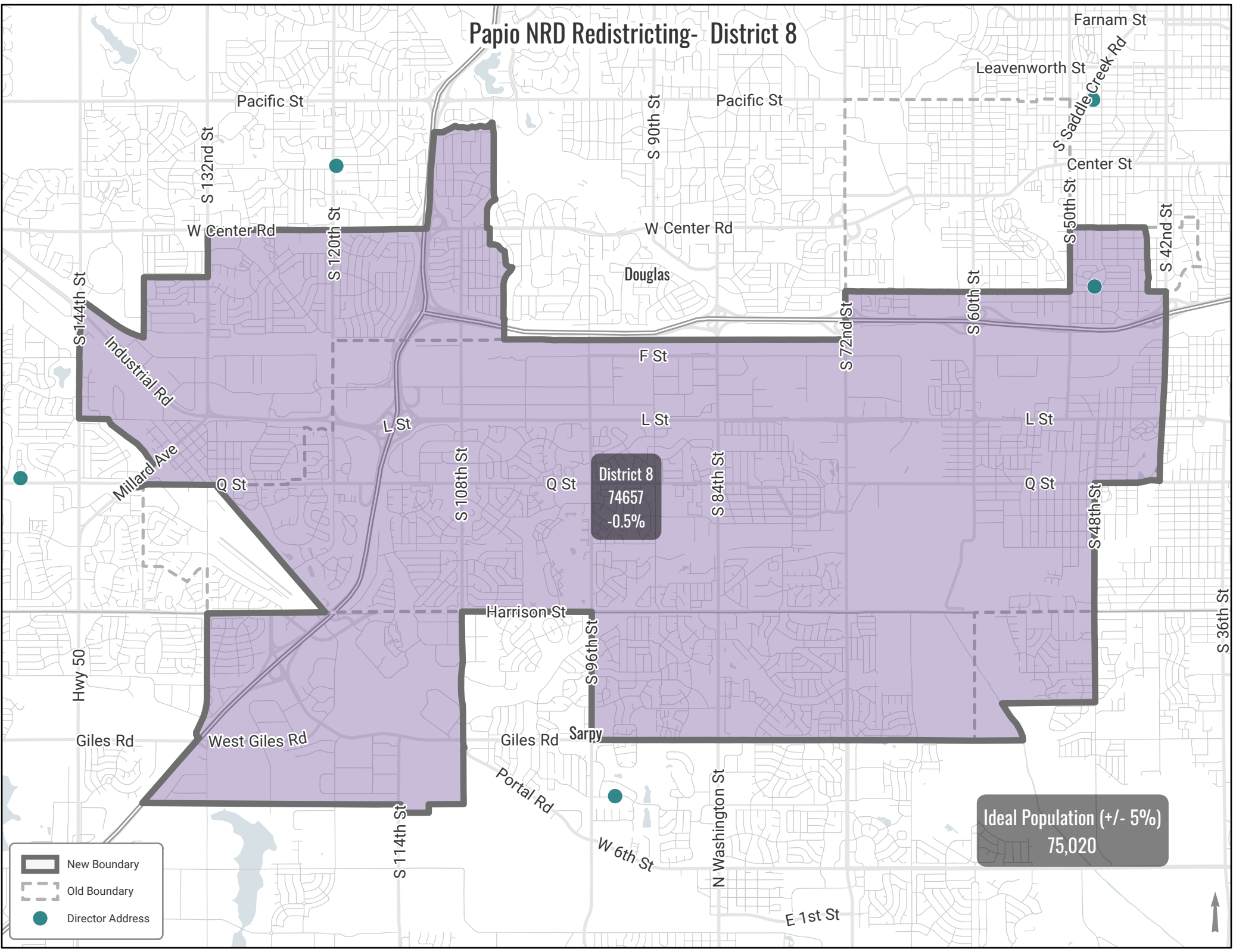
District 7
75,907
1.2%

Ideal Population (+/- 5%)
75,020

- New Boundary
- Old Boundary
- Director Address



Papio NRD Redistricting- District 8



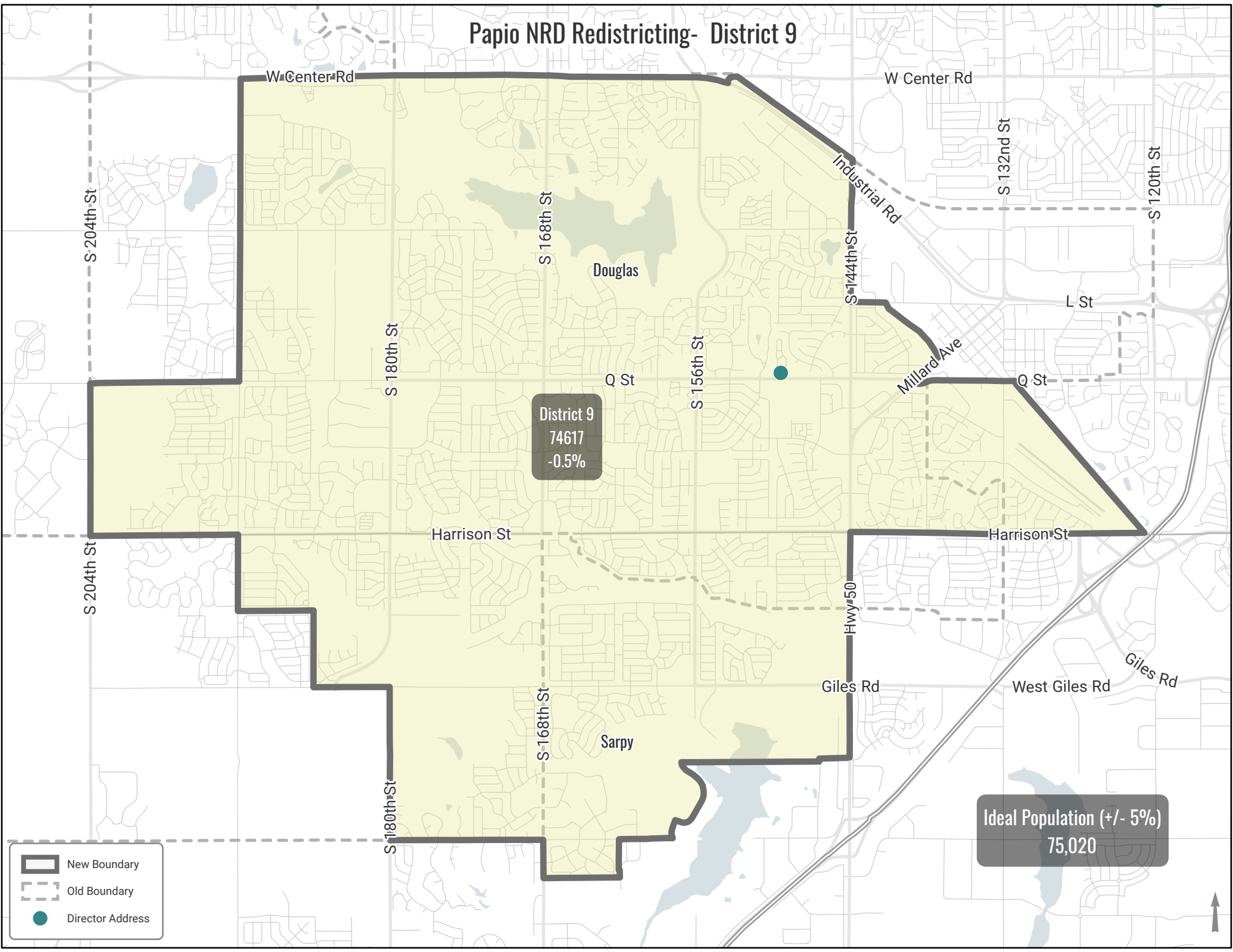
District 8
74657
-0.5%

Ideal Population (+/- 5%)
75,020

- New Boundary
- Old Boundary
- Director Address






Papio NRD Redistricting- District 9



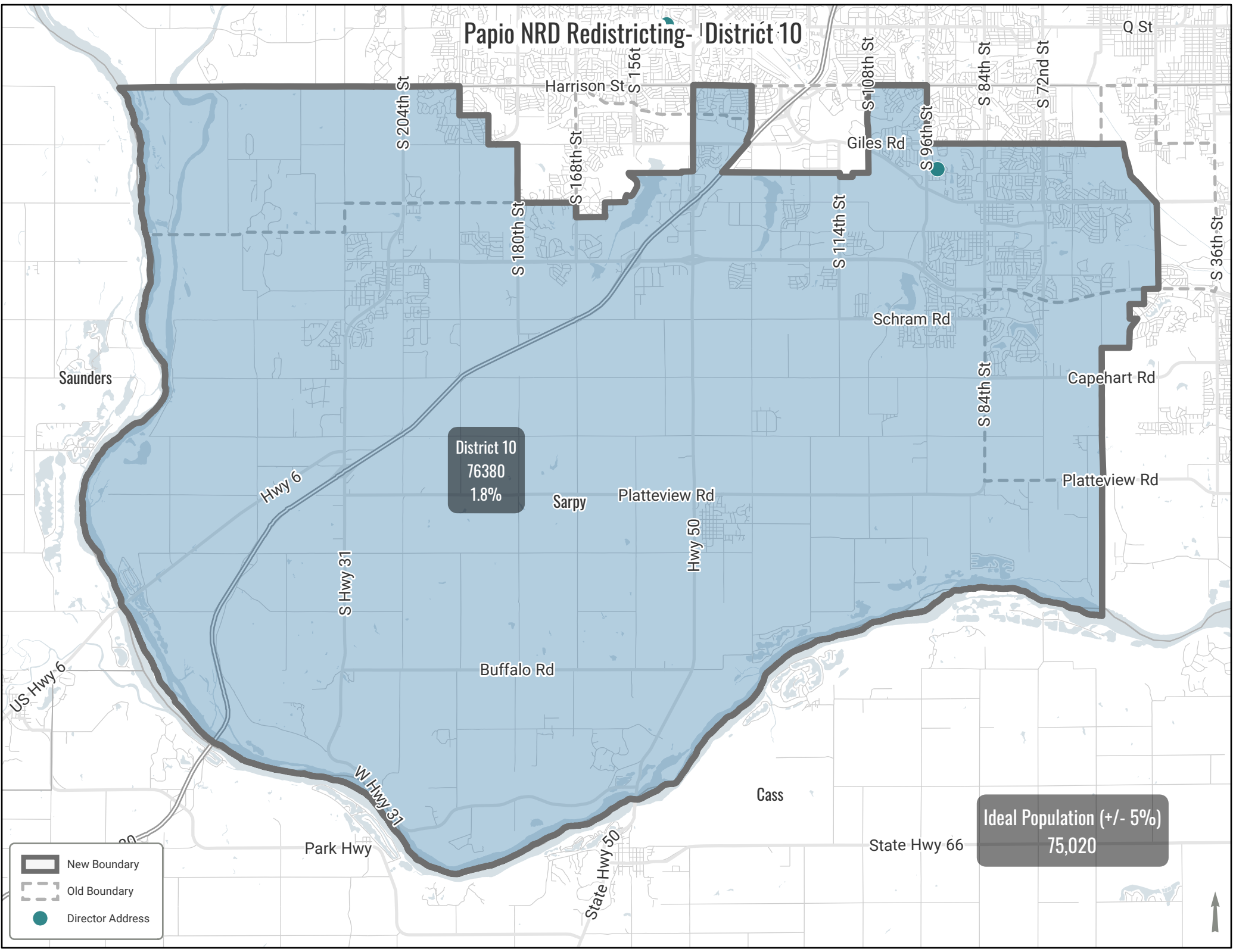
District 9
74617
-0.5%

Ideal Population (+/- 5%)
75,020

-  New Boundary
-  Old Boundary
-  Director Address






Papio NRD Redistricting - District 10



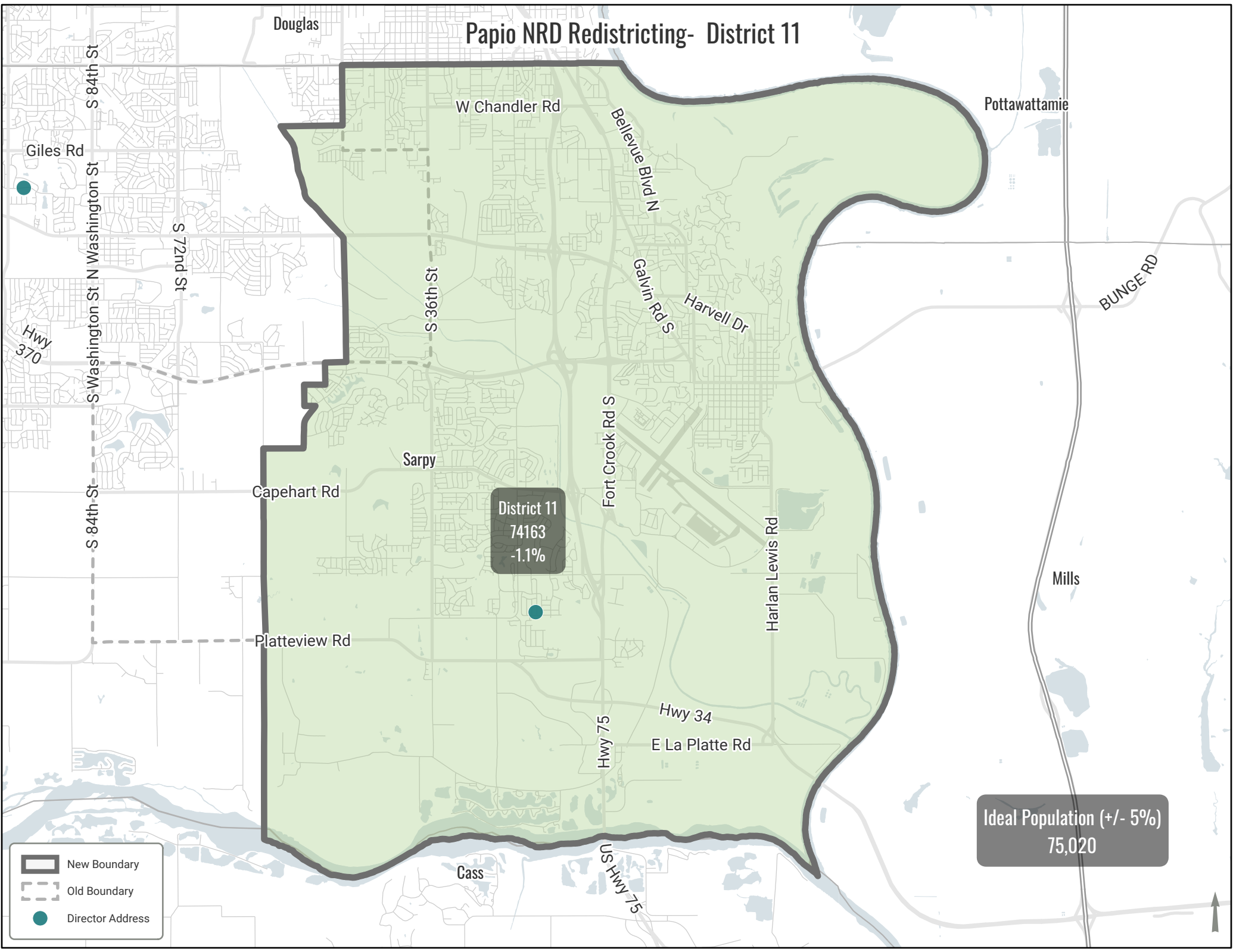
District 10
76380
1.8%

Ideal Population (+/- 5%)
75,020

-  New Boundary
-  Old Boundary
-  Director Address



Papio NRD Redistricting- District 11



- New Boundary
- Old Boundary
- Director Address

Ideal Population (+/- 5%)
75,020

District 11
74163
-1.1%

2020 Sub-District Election Boundaries

Sub-District description by county:

SUB-DISTRICT 1

Washington County (no change from previous boundary)

All of Washington County.

Burt County (no change from previous boundary)

All of following Township Range areas within Burt County (Listed from North to South):

Township N24 Range E9, Township N24 Range E10, Township N24 Range E11, Township N23 Range E11, Township N22 Range E11, Township N22 Range E12, Township N21 Range E11, Township N21 Range E12, Township N20 Range E11, Township N20 Range E12.

Including portions of the following Township Ranges:

Township N20 Range E10 **excluding:** Sections 6, 7, 8, 9, 18, 17, 19, and 20.

-Township N21 Range E10 **excluding:** West Half of Section 6 and Section 31.

-Township N22 Range E10 **excluding:** East half of north half and SW Quarter Section 5 and Sections 6, 7, 18, 19, 30, and 31.

-Township N23 Range E9 **excluding:** South half and NE quarter section 19, South half section 28, and sections 20, 29-36.

Thurston County (no change from previous boundary)

All of following Township Range areas within Thurston County (Listed from North to South):

Township N27 Range E7, Township N 27 Range E8, Township N27 Range E9, Township N 27 Range E10, Township N26 Range E7, Township N26 Range E8, Township N26 Range E9, Township N26 Range E10, Township N25 Range E8, Township N25 Range E9, Township N25 Range E10, Township N24 Range E9, Township N24 Range E10.

Including portions of the following Township Ranges:

Sections 1-3, 11-12 of Township N24 Range E8

Sections 1-5, 10-15, and the north half, north half of SW quarter, East half of SE quarter Section 24 of Township N25 Range E7
Section 1 of Township N26 Range E6
Sections 35 and 36 of Township N27 Range E6
Sections 31-36 of Township N27 Range E7

Dakota County (*no change from previous boundary*)

All of Dakota County except the extreme south west portion described as section 27 and approximately the west half of section 26 of Township N27 Range E6.

Douglas County

Includes the following Douglas County voting precincts that are identified by their unique precinct name: 83, 85, 89, 90, 91, 140, 141, 142, 146, 148,

Precinct 11 ***including*** that portion containing sections 6, 7, and 18 of Township N16 Range E12;

as said voting precincts in the County of Douglas may be renamed by the Douglas County Election Commissioner.

SUB-DISTRICT 2

Douglas County

Includes the following Douglas County voting precincts that are identified by their unique precinct name: 1, 2, 4, 5, 14, 15, 17, 18, 19, 20, 21, 22, 23, 24, 25, 26, 27, 28, 29, 30, 31, 58, 60;

Precinct 9 ***including*** that portion beginning at the intersection of Sorenson Parkway and Curtis Avenue, east along Curtis Avenue between Sorenson Parkway and N 48th Street, north along N 48th St from Curtis Avenue to Redick Avenue, east along Redick Avenue from N 48th Street to N 45th Street, south along N 45th Street from Redick Avenue to Vernon Avenue, east along Vernon Avenue to N 42nd Street, south along N 42nd Street to Nebraska Avenue, west along Nebraska Avenue from N 42nd Street to N 48th Street, south along N 48th Street from Nebraska Avenue to Laurel Avenue, west along Laurel Avenue from N 48th Street to N 49th Street, south along N 49th Street from Laurel Avenue to Sorenson Parkway, north and west along Sorenson Avenue to point of beginning;

Precinct 15 ***including*** that portion beginning at the intersection of N 42nd Street and Newport Avenue, east along Newport Avenue from N 42nd Street to N 41st Street, north along N 41st Street from Newport Avenue to Ida Street, east along Ida Street from N 41st Street to Northridge Drive, north along Northridge Drive from Ida Street to Ernst Street, north and east along

Ernst Street from Northridge Drive to N 34th Street, south and east along N 34th Street from Ernst Street to Martin Avenue, south and west along Martin Avenue from N 34th Street to N 36th Street, south along N 36th Street from Martin Avenue to Belvedere Boulevard, west along Belvedere Boulevard from N 36th Street to Curtis Avenue, west along Curtis Avenue from N 36th Avenue to N 42nd Street, north along N 42nd Street from Curtis Avenue to point of beginning;

as said voting precincts in the County of Douglas may be renamed by the Douglas County Election Commissioner.

SUB-DISTRICT 3

Douglas County

Includes the following Douglas County voting precincts that are identified by their unique precinct name: 3, 6, 7, 8, 10, 12, 13, 16, 48, 49, 53, 54, 55, 56, 57, 92, 93, 94, 95, 96, 97, 98, 133, 134, 135, 136, 137, 138, 139;

Precinct 9 ***excluding*** that portion beginning at the intersection of Sorenson Parkway and Curtis Avenue, east along Curtis Avenue between Sorenson Parkway and N 48th Street, north along N 48th St from Curtis Avenue to Redick Avenue, east along Redick Avenue from N 48th Street to N 45th Street, south along N 45th Street from Redick Avenue to Vernon Avenue, east along Vernon Avenue to N 42nd Street, south along N 42nd Street to Nebraska Avenue, west along Nebraska Avenue from N 42nd Street to N 48th Street, south along N 48th Street from Nebraska Avenue to Laurel Avenue, west along Laurel Avenue from N 48th Street to N 49th Street, south along N 49th Street from Laurel Avenue to Sorenson Parkway, north and west along Sorenson Avenue to point of beginning;

Precinct 11 ***excluding*** that portion containing sections 6, 7, and 18 of Township N16 Range E12;

Precinct 15 ***excluding*** that portion beginning at the intersection of N 42nd Street and Newport Avenue, east along Newport Avenue from N 42nd Street to N 41st Street, north along N 41st Street from Newport Avenue to Ida Street, east along Ida Street from N 41st Street to Northridge Drive, north along Northridge Drive from Ida Street to Ernst Street, north and east along Ernst Street from Northridge Drive to N 34th Street, south and east along N 34th Street from Ernst Street to Martin Avenue, south and west along Martin Avenue from N 34th Street to N 36th Street, south along N 36th Street from Martin Avenue to Belvedere Boulevard, west along Belvedere Boulevard from N 36th Street to Curtis Avenue, west along Curtis Avenue from N 36th Avenue to N 42nd Street, north along N 42nd Street from Curtis Avenue to point of beginning;

as said voting precincts in the County of Douglas may be renamed by the Douglas County Election Commissioner

SUB-DISTRICT 4

Douglas County

Includes the following Douglas County voting precincts that are identified by their unique precinct name: 84, 86, 87, 88, 107, 108, 109, 110, 111, 112, 113, 114, 115, 124, 125, 126, 127, 129, 130, 131, 150, 151, 156, 157, 158, 159, 161, 162, 163, 164, 165, 166 as said voting precincts in the County of Douglas may be renamed by the Douglas County Election Commissioner.

SUB-DISTRICT 5

Douglas County

Includes the following Douglas County voting precincts that are identified by their unique precinct name: 143, 144, 145, 147, 149, 152, 153, 154, 155, 160, 167, 168, 186, 189, 190, 191, 192, 193, 194, 195, 196, 197, 198, 199, 200, 201, 202, 203, 204, 205, 206, 207, 208, 209 as said voting precincts in the County of Douglas may be renamed by the Douglas County Election Commissioner.

Dodge County (*no change from previous boundary*)

A small area in the southeast part of the county. This area can be described using streets and is the area south to the Platte River (Within Dodge County) from the following described line: Hwy 275 (starting at the Dodge/Douglas County line) north west to Downing Street then south along Downing street to Hills Farm Road then along Hills Farm road north west for approximately 1 mile.

SUB-DISTRICT 6

Douglas County

Includes the following Douglas County voting precincts that are identified by their unique precinct name: 32, 33, 34, 35, 36, 37, 38, 39, 40, 41, 42, 59, 61, 62, 63, 72, 73, 74, 75, 76, 79 as said voting precincts in the County of Douglas may be renamed by the Douglas County Election Commissioner.

SUB-DISTRICT 7

Douglas County

Includes the following Douglas County voting precincts that are identified by their unique precinct name: 43, 44, 45, 46, 47, 50, 51, 52, 64, 65, 66, 67, 68, 69, 70, 71, 99, 100, 101, 102, 103, 104, 105, 106, 116, 117, 118, 119, 120, 121

as said voting precincts in the County of Douglas may be renamed by the Douglas County Election Commissioner.

SUB-DISTRICT 8

Douglas County

Includes the following Douglas County voting precincts that are identified by their unique precinct name: 77, 78, 80, 81, 82, 122, 123, 128, 132, 211, 214, 215, 216, 217, 218, 219, 220, 221, 222, 228, 227, 226, 225, 224, 223 as said voting precincts in the County of Douglas may be renamed by the Douglas County Election Commissioner.

Sarpy County

Includes the following Sarpy County voting precincts that are identified by their unique precinct name: Precinct 14, Precinct 29, Precinct 30, Precinct 31, Precinct 32, Precinct 33, Precinct 34, Precinct 35.

SUB-DISTRICT 9

Douglas County

Includes the following Douglas County voting precincts that are identified by their unique precinct name: 169, 170, 171, 172, 173, 174, 175, 176, 177, 178, 179, 180, 181, 182, 183, 184, 185, 187, 188, 210, 212, 213 as said voting precincts in the County of Douglas may be renamed by the Douglas County Election Commissioner.

Sarpy County

Includes the following Sarpy County voting precincts that are identified by their unique precinct name: Precinct 49, Precinct 50, Precinct 51, Precinct 52, Precinct 53, Precinct 54, Precinct 55, Precinct 56, Precinct 59.

SUB-DISTRICT 10

Sarpy County

Includes the following Sarpy County voting precincts that are identified by their unique precinct name: Precinct 20, Precinct 21, Precinct 22, Precinct 25, Precinct 36, Precinct 37, Precinct 38, Precinct 39, Precinct 40, Precinct 41, Precinct 42, Precinct 43, Precinct 44, Precinct 45, Precinct 46, Precinct 47, Precinct 48, Precinct 57, Precinct 58, Precinct 60, Precinct 61, Precinct 62, Precinct 63, Precinct 67, Precinct 68, Precinct 69, Precinct 70, Precinct 71, Precinct 72, Precinct 73, Precinct 74, Precinct 75, Precinct 76, Precinct 77, Precinct 78, Precinct 79, Precinct 80, Precinct 81.

SUB-DISTRICT 11

Sarpy County

Includes the following Sarpy County voting precincts that are identified by their unique precinct name: Precinct 1, Precinct 2, Precinct 3, Precinct 4, Precinct 5, Precinct 6, Precinct 7, Precinct 8, Precinct 9, Precinct 10, Precinct 11, Precinct 12, Precinct 13, Precinct 15, Precinct 16, Precinct 17, Precinct 18, Precinct 19, Precinct 23, Precinct 24, Precinct 26, Precinct 27, Precinct 28, Precinct 64, Precinct 65, Precinct 66.