

Papillion Creek Watershed

Our Watershed connects communities in Washington, Sarpy and Douglas Counties encompassing over 400 square miles

Proposed Priority Reservoir Projects

PROJECTED COST IN MILLIONS OF DOLLARS

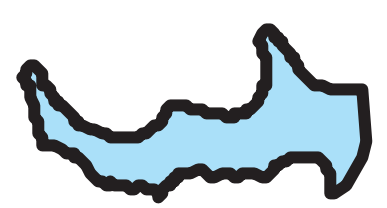
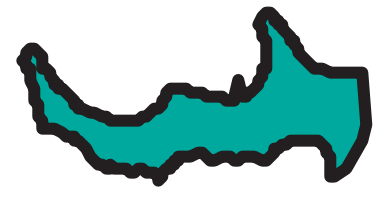



DAM SITE / LOCATION	LAND	CONST.	TOTAL
Dam Site 7 DS-7 168th & Bennington Road	9.1	4.7	13.8
Dam Site 12 DS-12 216th & Fort Street	12.9	7.8	20.7
Dam Site 19 DS-19 192nd & Giles Road	18.2	5.5	23.7
West Papio 1 WP-1 180th & Fort Street	6.0	7.7	13.7
West Papio 2 WP-2 180th & Giles Road	5.2	4.7	9.9
West Papio 4 WP-4 204th & Schram Road	5.7	4.2	9.9
TOTAL COST	\$57.1	\$34.6	\$91.7

WASHINGTON COUNTY

DOUGLAS COUNTY

SARPY COUNTY

PAPILLION CREEK WATERSHED MAP KEY

-  Existing Flood Control Reservoir Sites
-  Current Reservoir Implementation Sites
-  Proposed Flood Control Reservoir Sites
-  Proposed Priority Reservoir Project Sites
-  WP-8 Was Lost To Urban Development
No longer a potential reservoir site

